

BOAT HARBOUR

Suburb Profile



PATHWAY 2010

Demographic snapshot

	BOAT HARBOUR*	NSW LA - PORT STEPHENS*
Population 2006	4,656	63,285
Population 2005	4,601	62,351
Population growth rate 2005 to 2006	1.2%	1.5%
Proportion of people aged 65 years and over	11%	15%
Proportion of people aged 15 years and younger	25%	23%
Average age	35	37
Average weekly household income	\$600-\$699	\$600-\$699
Average monthly home loan repayment	\$1,000-\$1,199	\$800-\$999
Average number of people per household	2.7	2.6

Source: ABS

* Within BOAT HARBOUR demographics are based on the Postal Area of 2316.

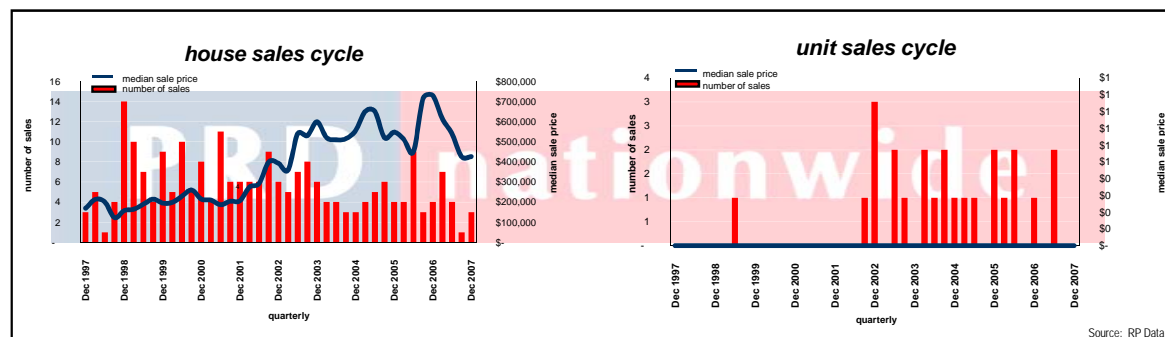
* Within NSW LA - PORT STEPHENS demographics are based on the Local Government Area of Port Stephens (A).

Sales Statistics	BOAT HARBOUR			NSW LA - PORT STEPHENS	
	2002 (* half yr)	2007 (* half yr)	Avg % growth pa over 5 years	Avg % growth pa over 5 years	2007 (* half yr)
Houses					
Median price	\$393,000	\$426,000	1.6%	7.9%	\$345,000
Number of sales	15	4			547
Units					
Median price	\$0	\$0	na	2.9%	\$302,500
Number of sales	4	0			188
Land					
Median price	\$222,000	\$377,500	11.2%	14.0%	\$250,000
Number of sales	5	1			81

* Medians & number of sales based on six month period ending December 2007

Where less than 5 sales have been recorded during a period the median has been carried over from the previous period.

Source: RP Data



Source: RP Data

Total property returns

	BOAT HARBOUR	NSW LA - PORT STEPHENS
Houses		
Median price change pa	1.6%	7.9%
Rental return pa	3.0%	3.7%

GROSS PROPERTY RETURN 4.6% 11.5%

Units

Median price change pa	na	2.9%
Rental return pa	na	3.3%

GROSS PROPERTY RETURN 0.0% 6.1%

Gross property return is not only measured by income received by rent, but also the increase in the value of the property. This is referred to as the capital gain and is added to the rental return above to give a total property return. Above figures are to be used as a guide only.

MEDIAN WEEKLY RENTS

	BOAT HARBOUR	NSW LA - PORT STEPHENS
3 br House	\$243	\$243
2 br Unit	\$190	\$190

Rental data for BOAT HARBOUR is based on the Local Government Area of Port Stephens (A). Rental data for NSW LA - PORT STEPHENS is based on the Local Government Area of Port Stephens (A).

Source: RP Data, ABS, RTA, NSW Dept. of Housing, REIA, Vic Office of Housing

For use with written permission only. This information has been carefully compiled and is not intended to be treated as a warranty or promise as to the correctness of the information. Interested parties should undertake independent enquiries and investigations to satisfy themselves that any details herein are true and correct. All other responsibilities disclaimed. Copyright © 2007

With compliments from PRDnationwide - your local property expert

www.prdnationwide.com.au/research

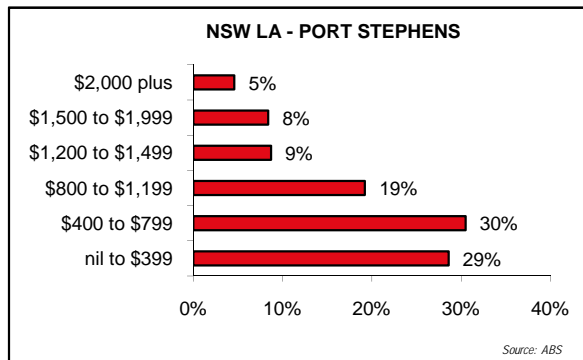
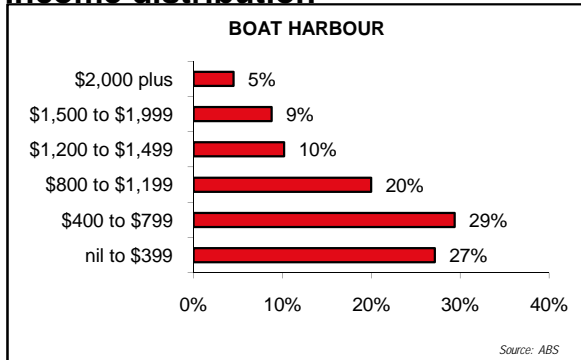
BOAT HARBOUR

Suburb Profile

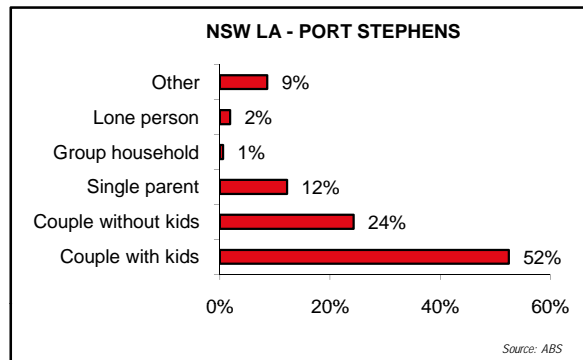
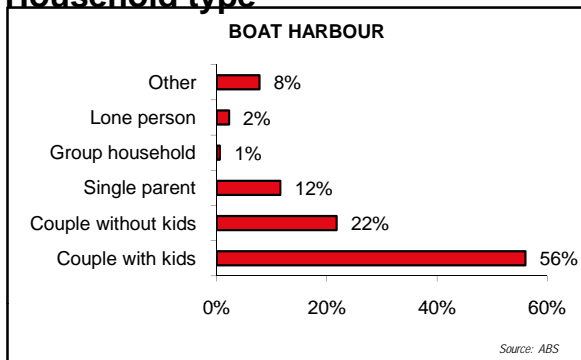


PATHWAY 2010

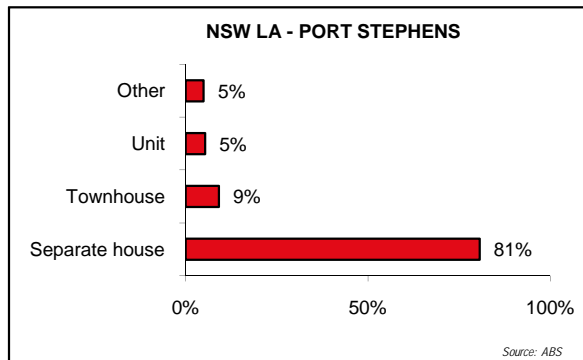
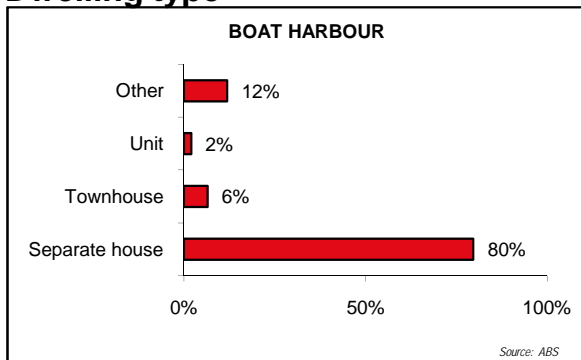
Income distribution



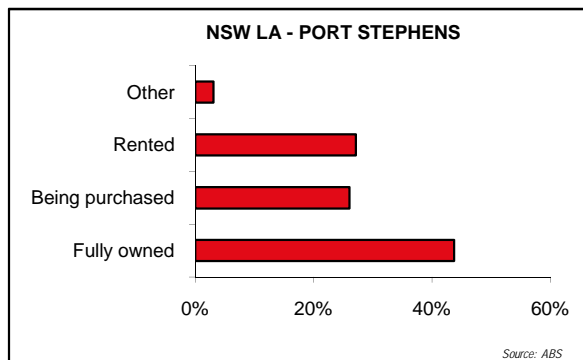
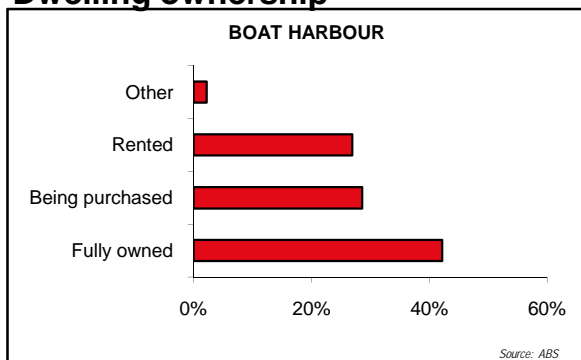
Household type



Dwelling type



Dwelling ownership



* Within BOAT HARBOUR demographics are based on the Postal Area of 2316.

* Within NSW LA - PORT STEPHENS demographics are based on the Local Government Area of Port Stephens (A).